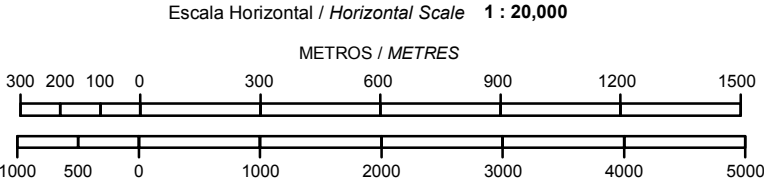
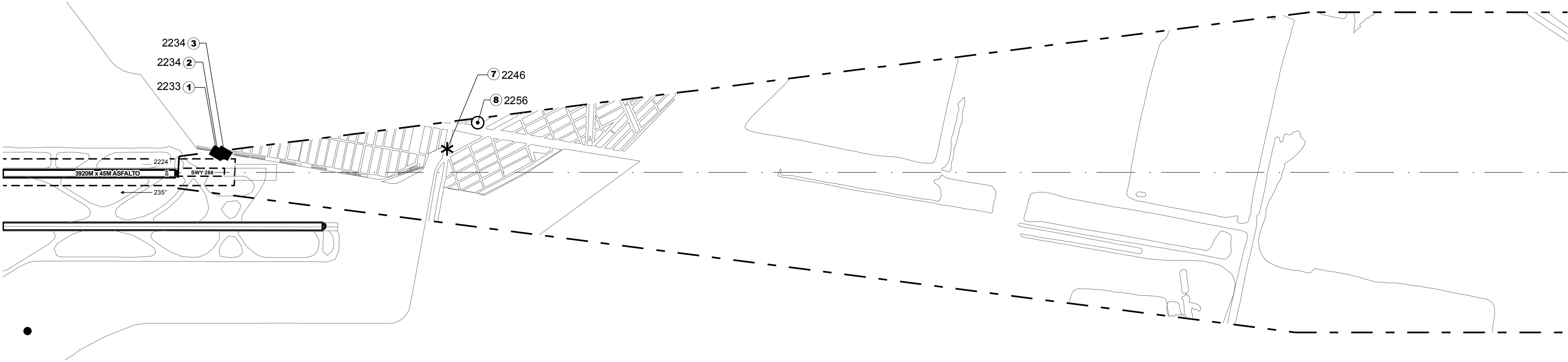
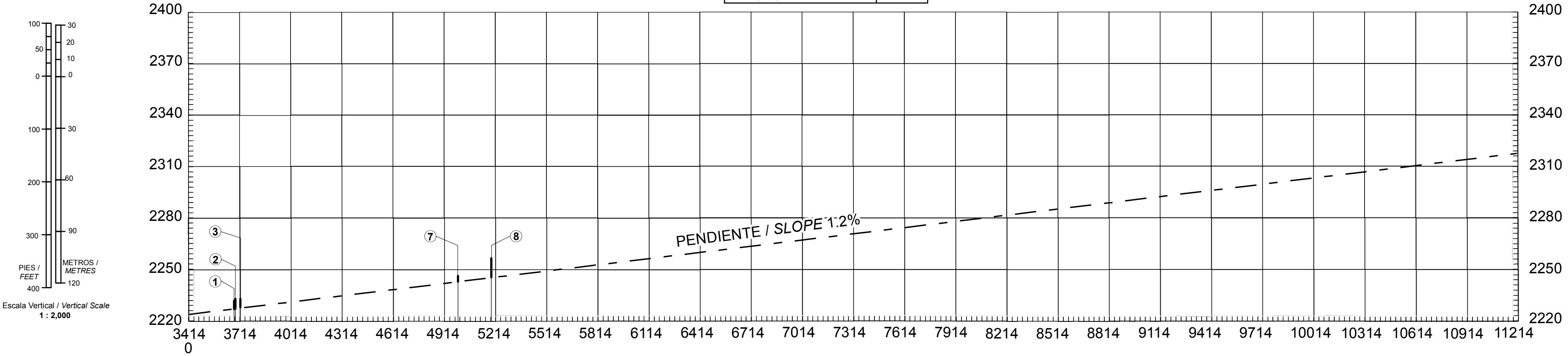


VAR 4° E

RWY 05L / 23R

| DISTANCIAS DECLARADAS DECLARED DISTANCES | | |
|---|---|---------|
| RWY 05L | | RWY 23R |
| 3414 | TORA RECORRIDO DE DESPEGUE DISPONIBLE TAKE-OFF RUN AVIABLE | 3580 |
| 3414 | TODA DISTANCIA DE DESPEGUE DISPONIBLE TAKE-OFF DISTANCE AVAILABLE | 3580 |
| 3680 | ASDA DISTANCIA ACELERACION-PARADA DISPONIBLE ACCELERATE-STOP DISTANCE AVAILABLE | 3722 |
| 2964 | LDA DISTANCIA DE ATERRIZAJE DISPONIBLE LANDING DISTANCE AVAILABLE | 3074 |

| SIMBOLOGIA / LEGEND | |
|---|-----------|
| NUMERO DE IDENTIFICACION IDENTIFICATION NUMBER | ① ALTITUD |
| POSTE, TORRE, CAMPANARIO, ANTENA, ETC POLE, TOWER, SPIRE, ANTENNA, ETC. | ⊙ |
| EDIFICIO O ESTRUCTURA GRANDE BUILDING OR LARGE STRUCTURE | ■ |
| FERROCARRIL RAILROAD | +++ |
| CURVA DE NIVEL DE TERRENO TERRAIN CONTOUR | ~ |
| TERRENO QUE PENETRA PLANO DE OBSTACULOS TERRAIN PENETRATING OBSTACLE PLANE | ▲ |
| ARBOL, ARBUSTO, ETC TREES, BUSH, ETC | * |



ORDEN DE PRECISION
ORDER OF ACCURACY
HORIZONTAL 0.5 M
VERTICAL 1.0 M