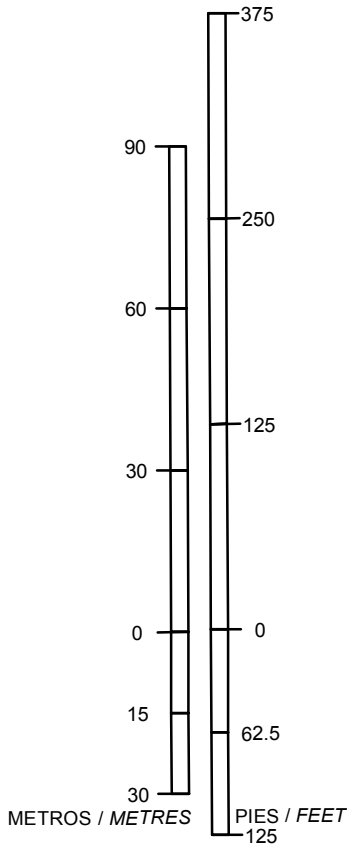
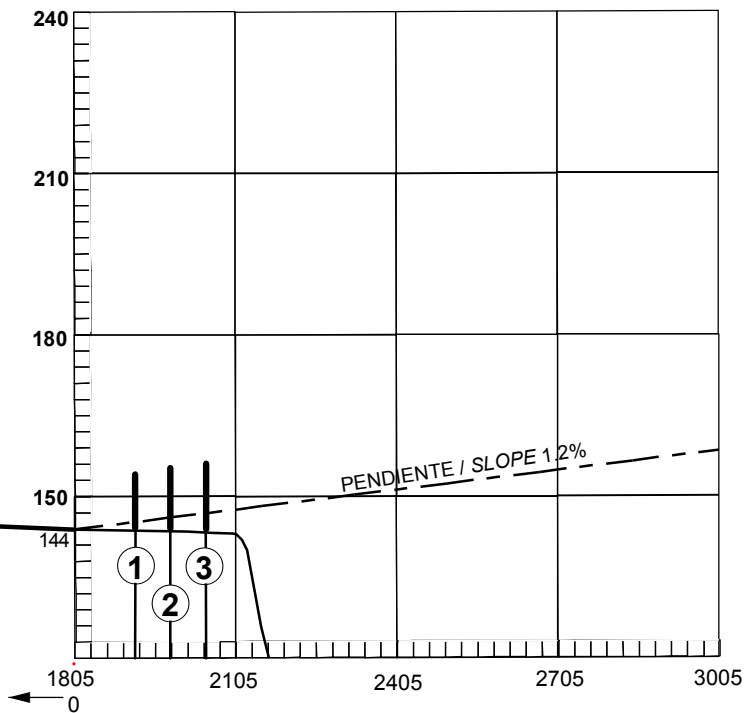
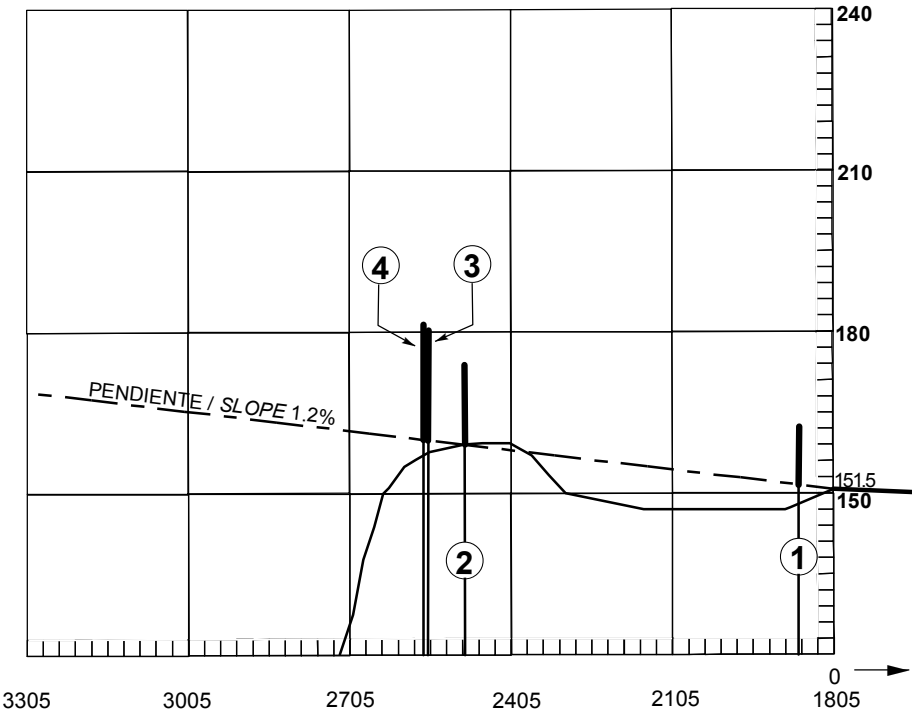


DIMENSIONES Y ELEVACIONES EN METROS  
DIMENSIONS AND ELEVATIONS IN METRES

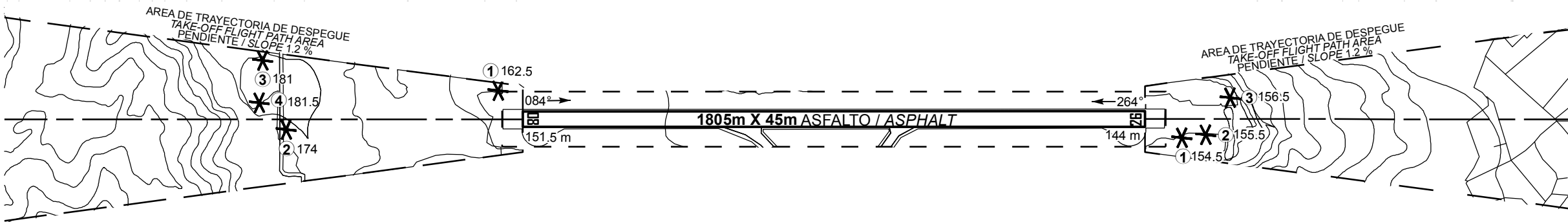
VAR 5° E

RWY 08 / 26

DISTANCIAS DECLARADAS / DECLARED DISTANCES				
RWY 08				RWY 26
1805	TORA	RECORRIDO DE DESPEGUE DISPONIBLE		1805
		TAKE-OFF RUN AVAILABLE		
1805	TODA	DISTANCIA DE DESPEGUE DISPONIBLE		1805
		TAKE-OFF DISTANCE AVAILABLE		
1805	ASDA	DISTANCIA DE ACCELERACION PARADA DISPONIBLE		1805
		ACCELERATE-STOP DISTANCE AVAILABLE		
1805	LDA	DISTANCIA DE ATERRIZAJE DISPONIBLE		1805
		LANDING DISTANCE AVAILABLE		

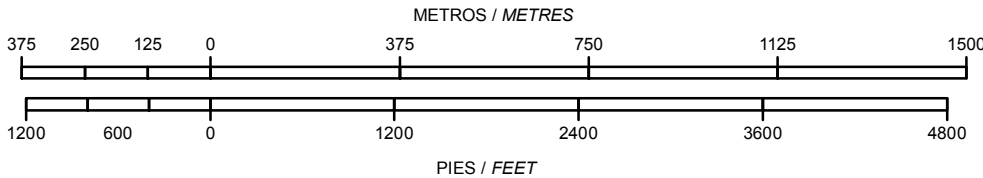


ESCALA VERTICAL / VERTICAL SCALE 1:1500



SIMBOLOGIA / LEGEND	
NUMERO DE IDENTIFICACION IDENTIFICATION NUMBER	① ALTITUD
POSTE, TORRE, CAMPANARIO, ANTENA, ETC POLE, TOWER, SPIRE, ANTENNA, ETC.	⊙
EDIFICIO O ESTRUCTURA GRANDE BUILDING OR LARGE STRUCTURE	■
FERROCARRIL RAILROAD	++
CURVA DE NIVEL DE TERRENO TERRAIN CONTOUR	~
TERRENO QUE PENETRA PLANO DE OBSTACULOS TERRAIN PENETRATING OBSTACLE PLANE	▲
ARBOL, ARBUSTO, ETC TREES, BUSH, ETC	*

Escala Horizontal / Horizontal Scale 1 : 15,000



ORDEN DE PRECISION  
ORDER OF ACCURACY  
HORIZONTAL 0.5 M  
VERTICAL 1.0 M